

1:120,000

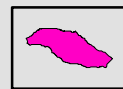


Municipality of Anchorage
Office of Planning, Development
& Public Works

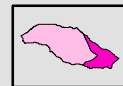


Map compiled by GeoNorth LLC
October 2001

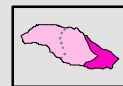
Legend



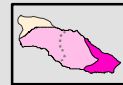
Watersheds



Subwatersheds



Drainages



Remnant Watershed



Watersheds
Knik Arm